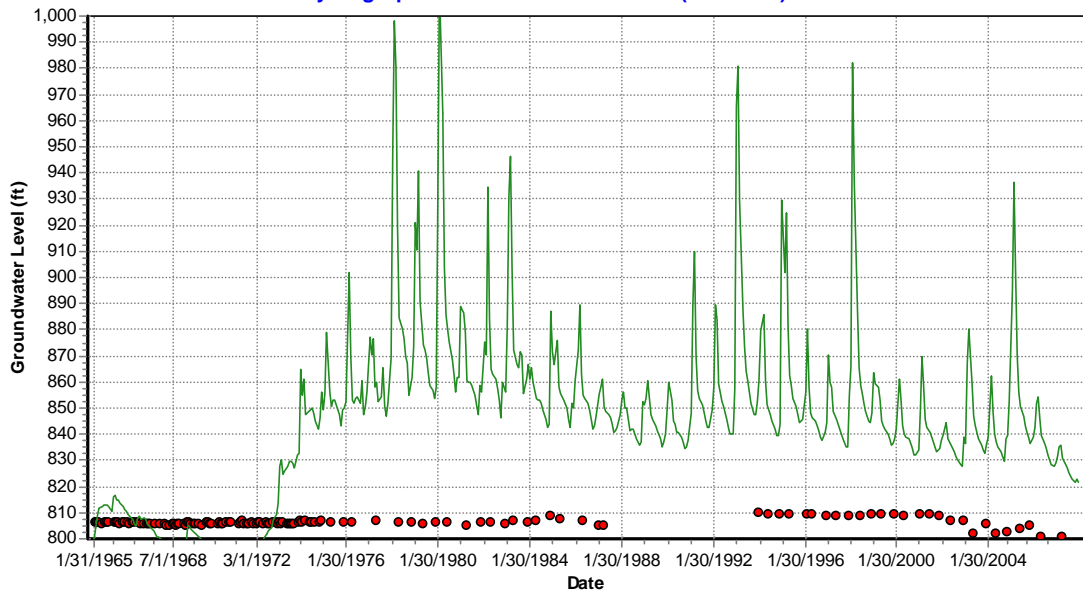
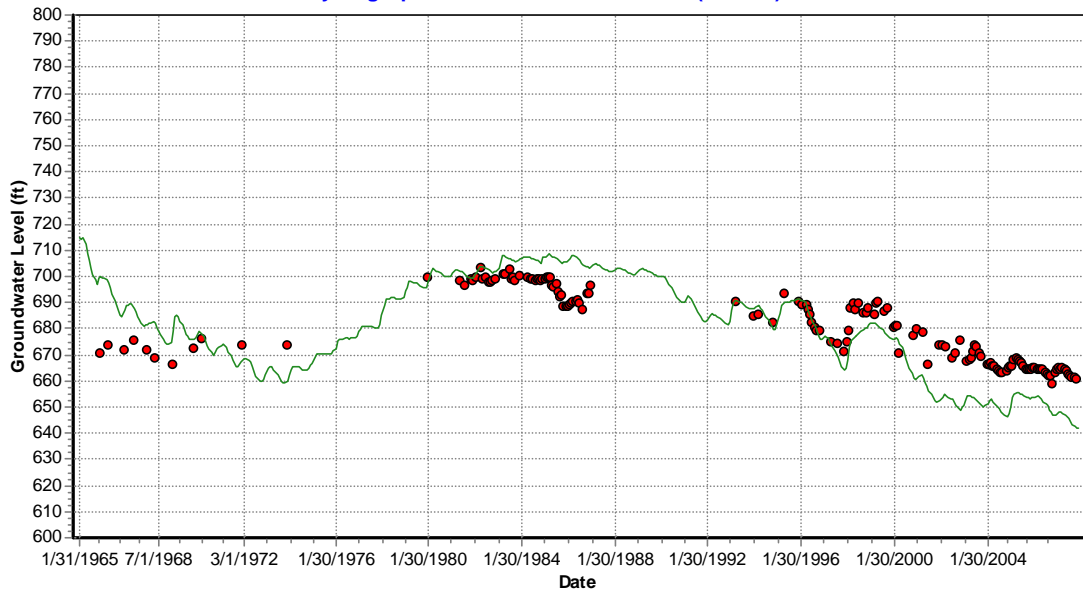


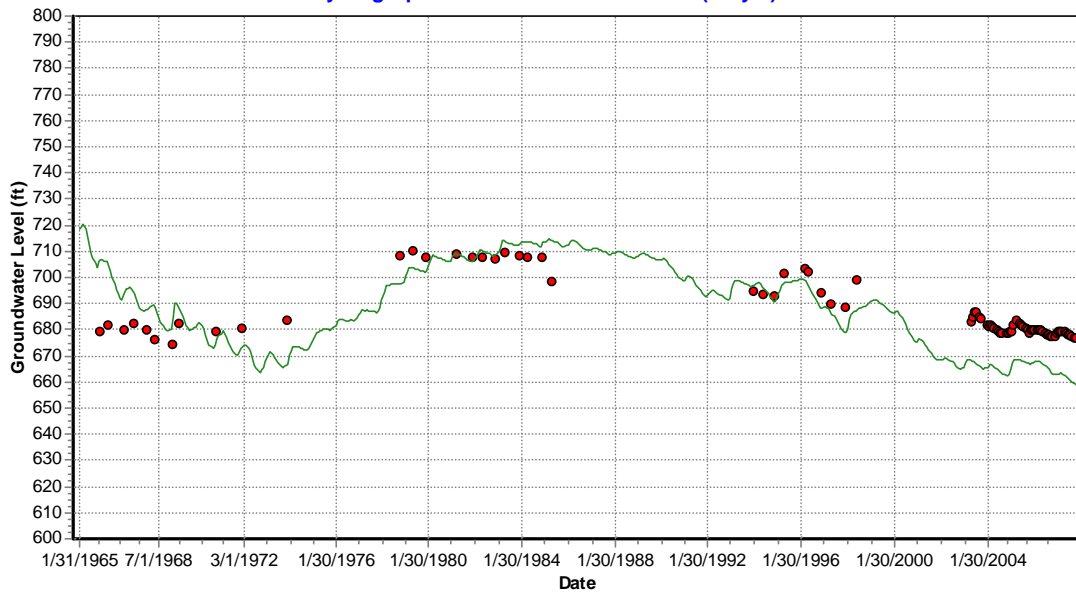
Hydrographs at Calibration Well # A1(Abraham)



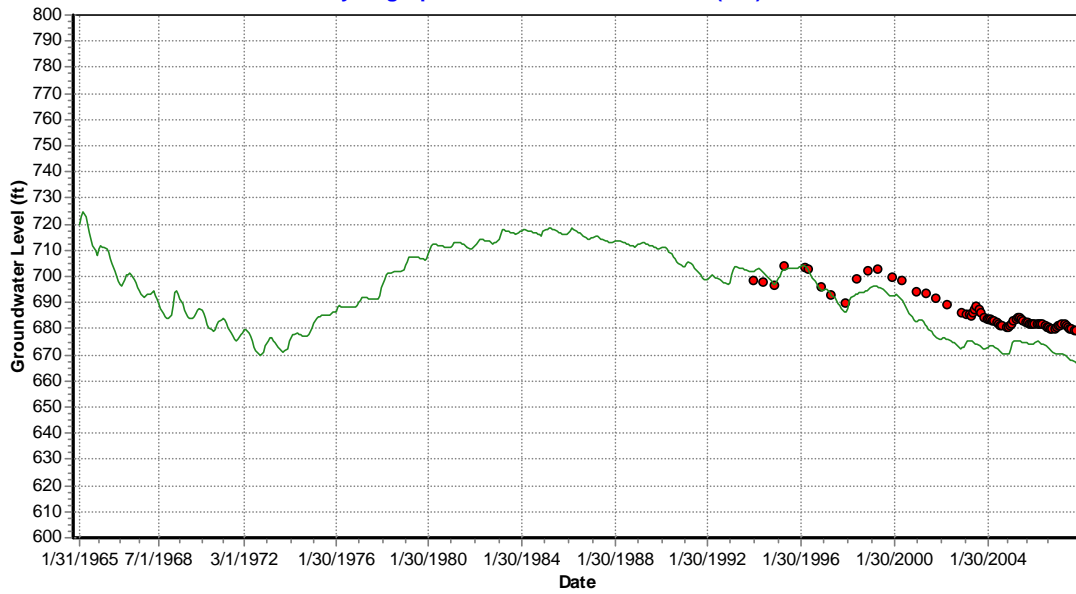
Hydrographs at Calibration Well # A12(Walton)



Hydrographs at Calibration Well # A15(Daly 2)



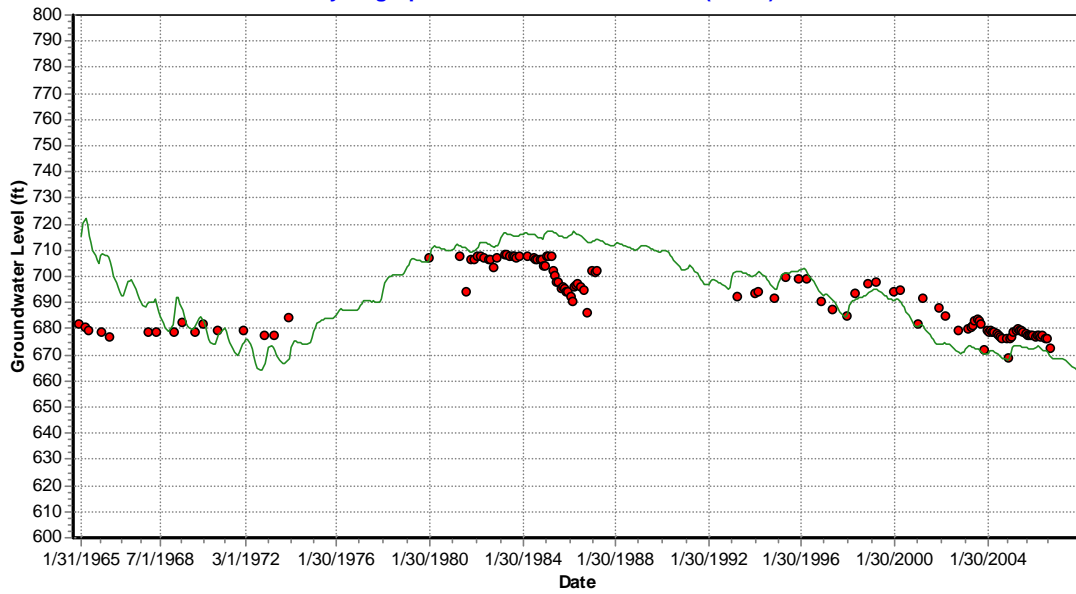
Hydrographs at Calibration Well # A16(Doi)



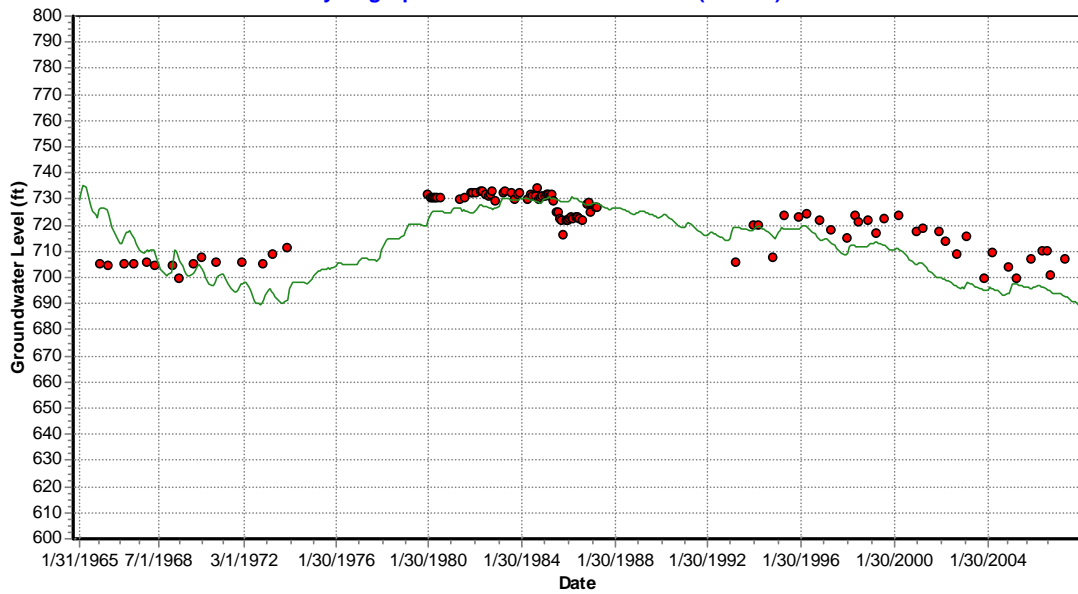
Hydrographs at Calibration Well # A17(Jackson )



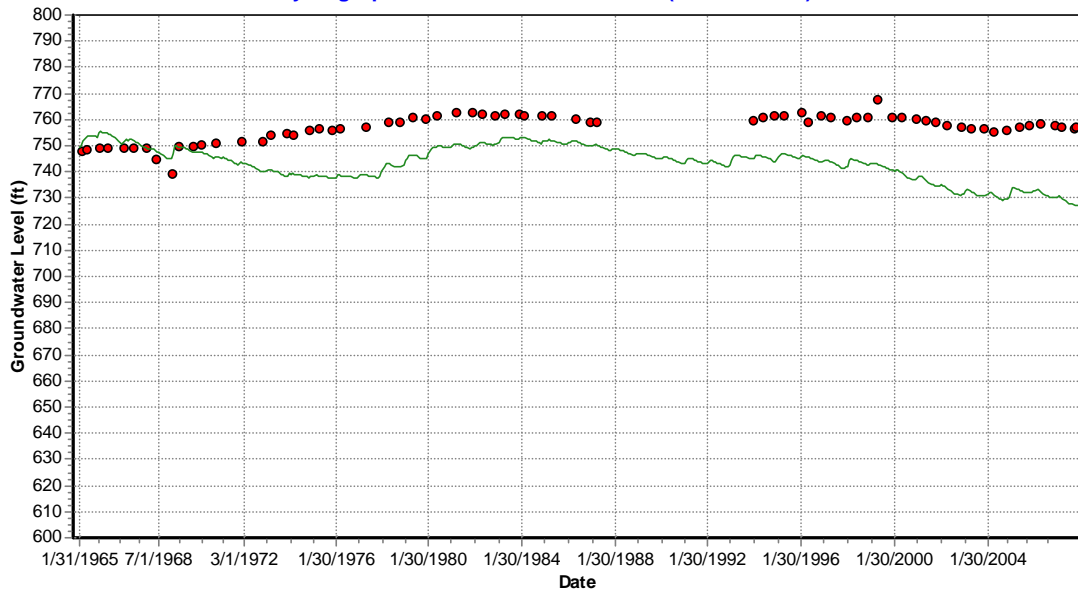
Hydrographs at Calibration Well # A18(POLK)



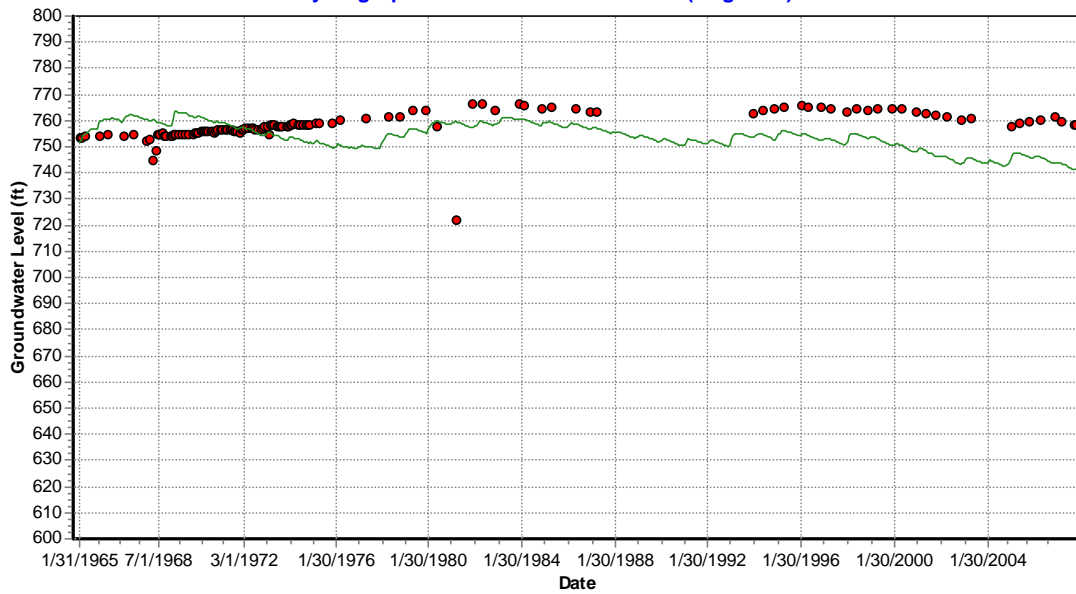
Hydrographs at Calibration Well # A19(Hole 2 )



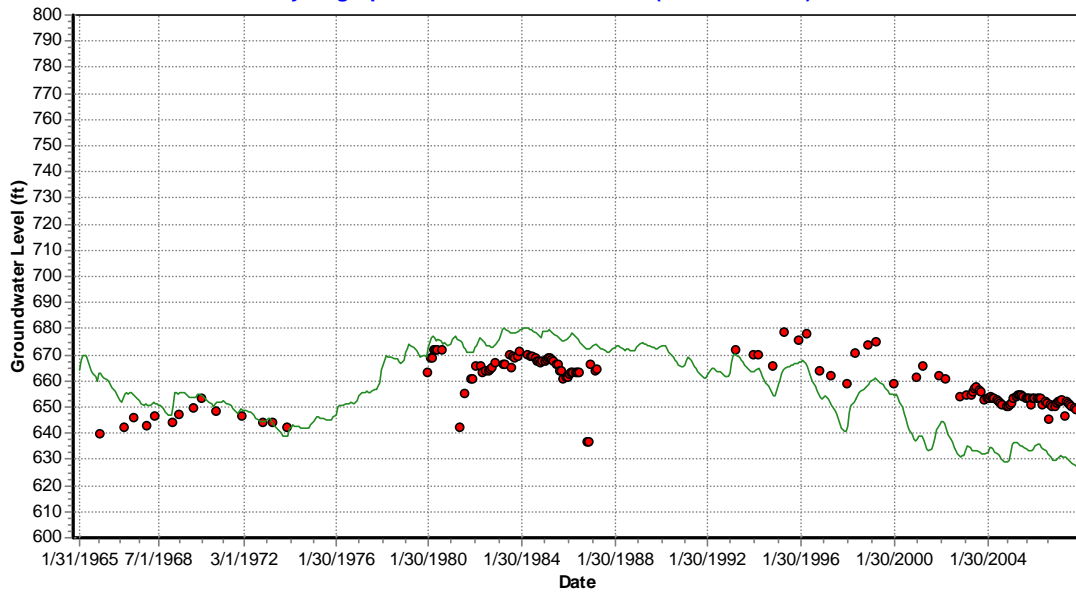
Hydrographs at Calibration Well # A21(Water Tower)



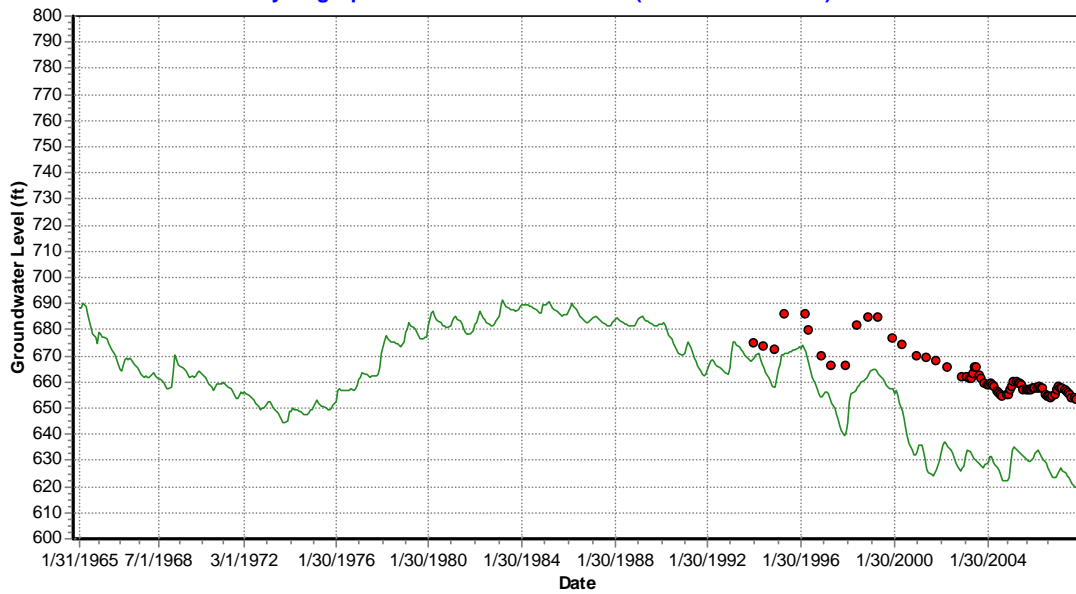
Hydrographs at Calibration Well # A23(Irrigation)



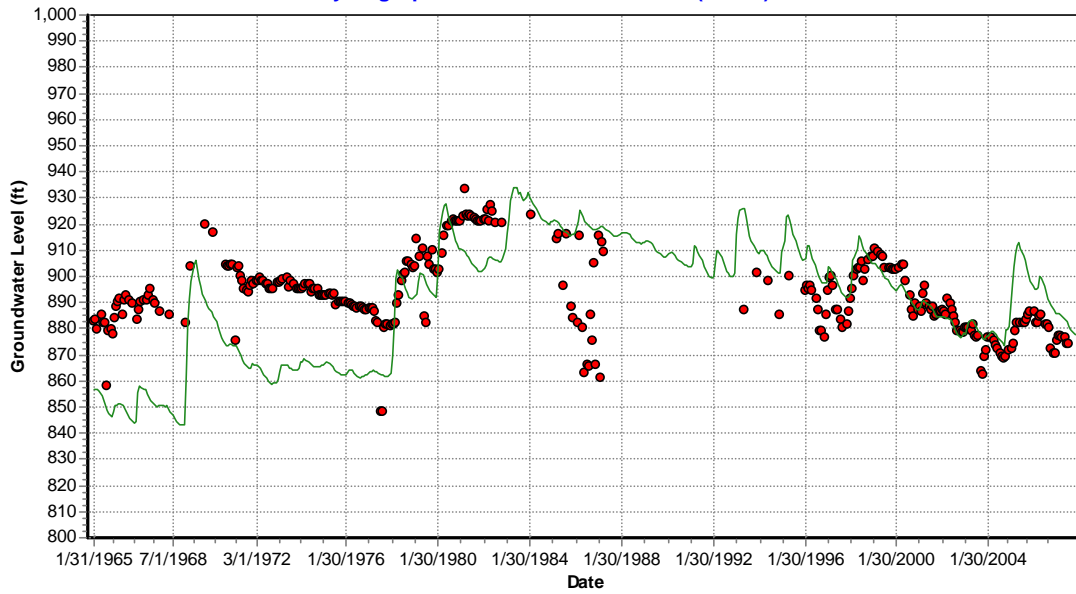
Hydrographs at Calibration Well # A3(BUCHANAN #1)



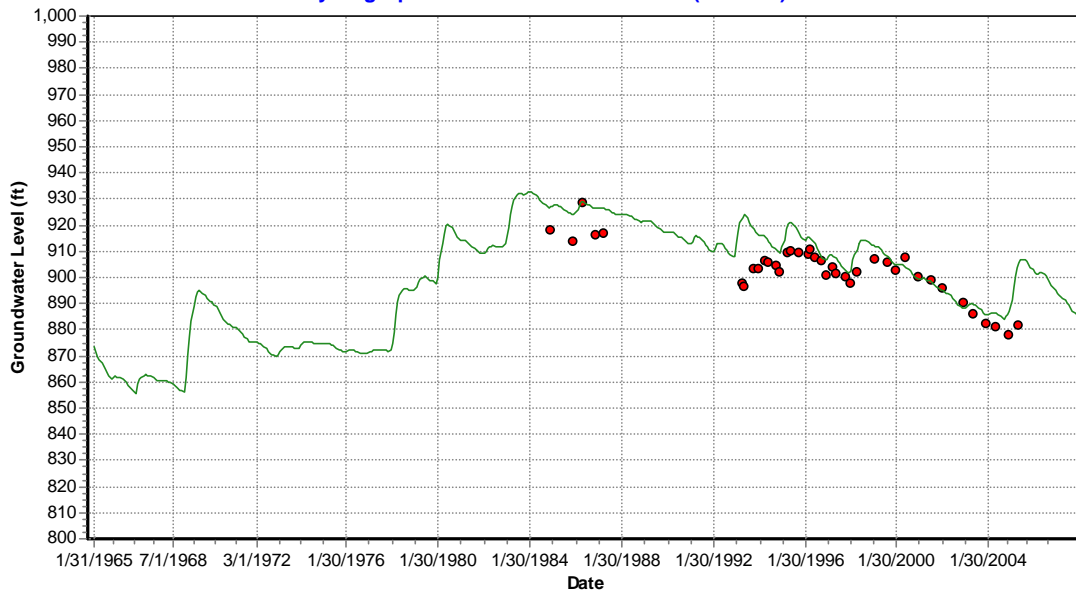
Hydrographs at Calibration Well # A8(Pierce St Sewer 3)



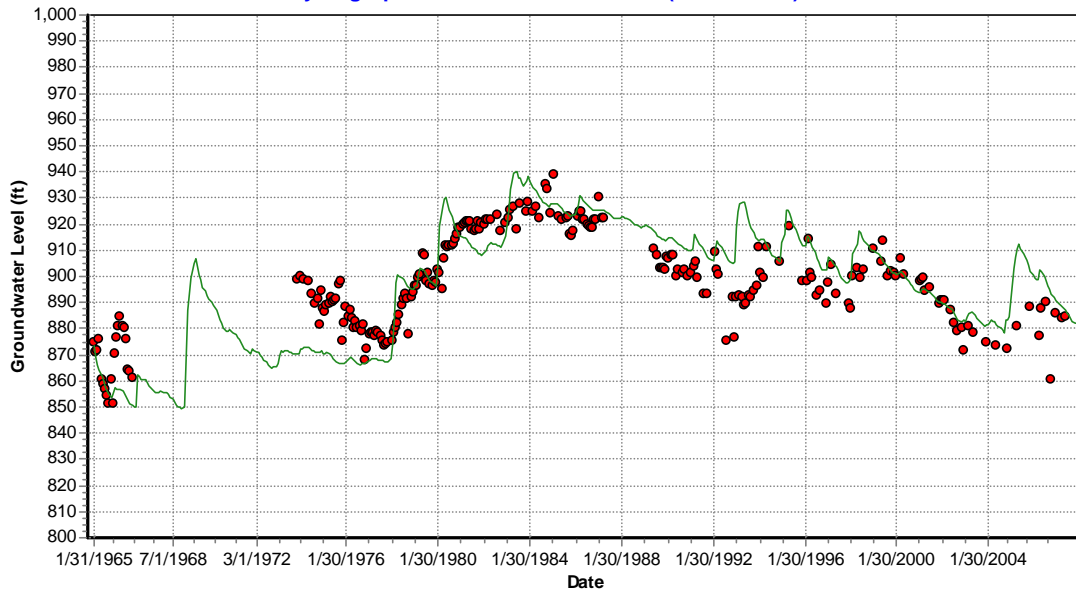
Hydrographs at Calibration Well # C1(CR 4A)



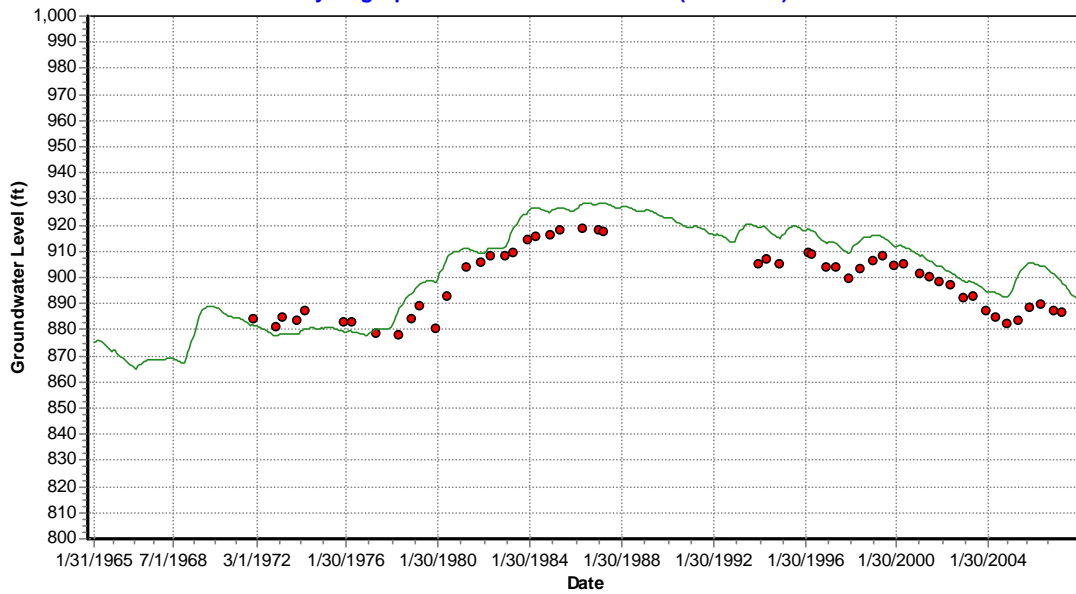
Hydrographs at Calibration Well # C12(Fault 13)



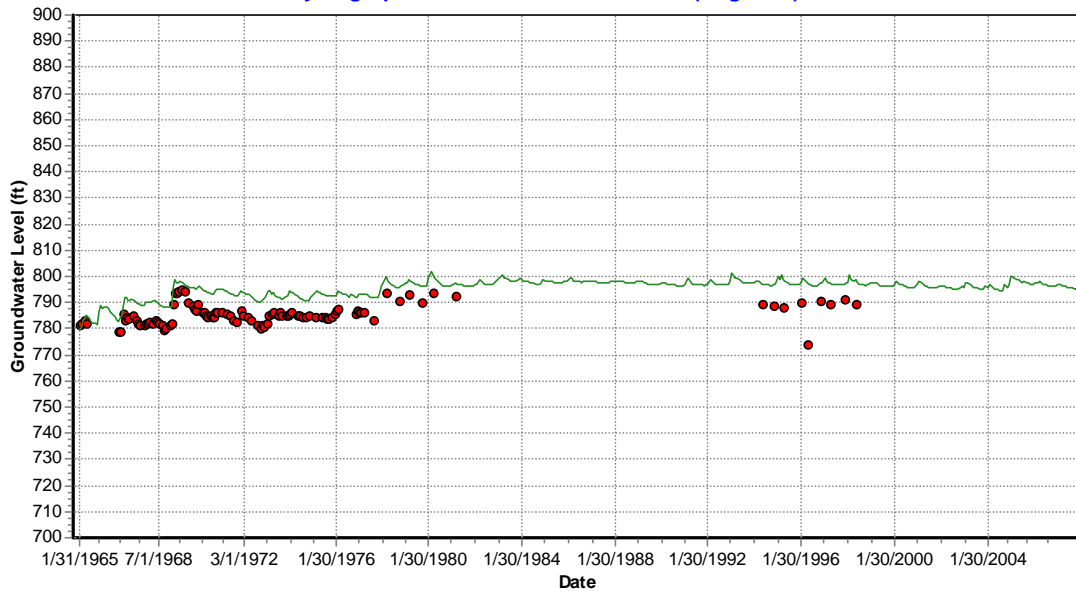
Hydrographs at Calibration Well # C7(JOHNSON 1)



Hydrographs at Calibration Well # R1(Patterson)

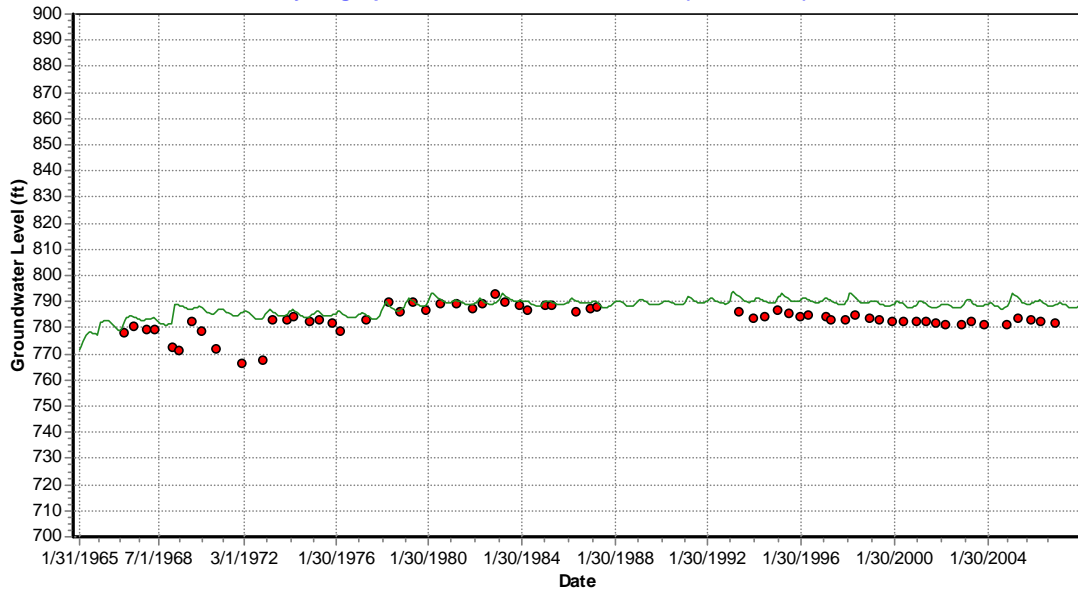


Hydrographs at Calibration Well # RA10(Irrigation)

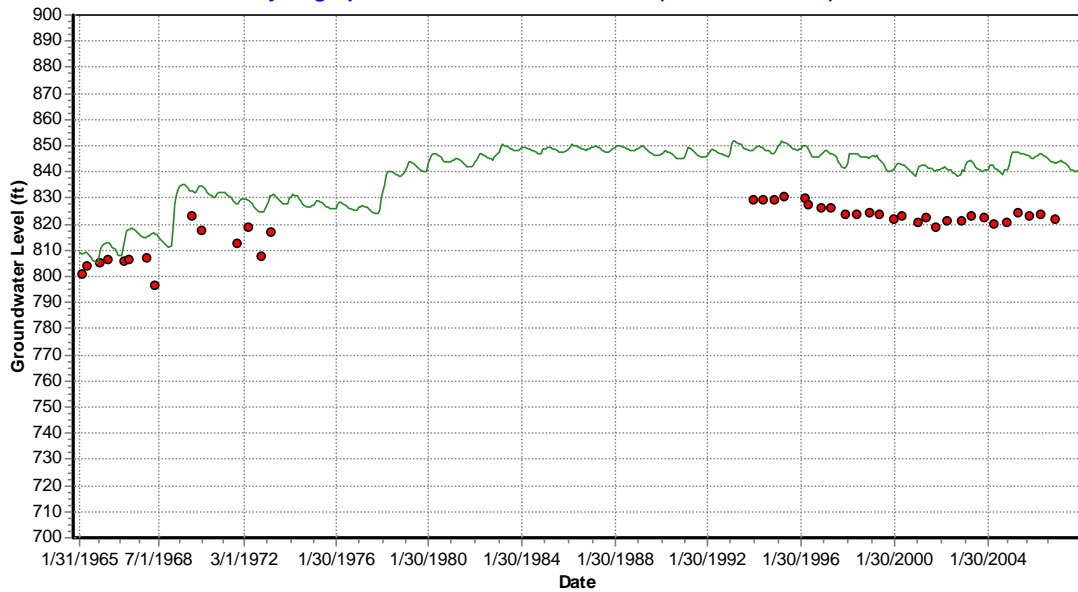




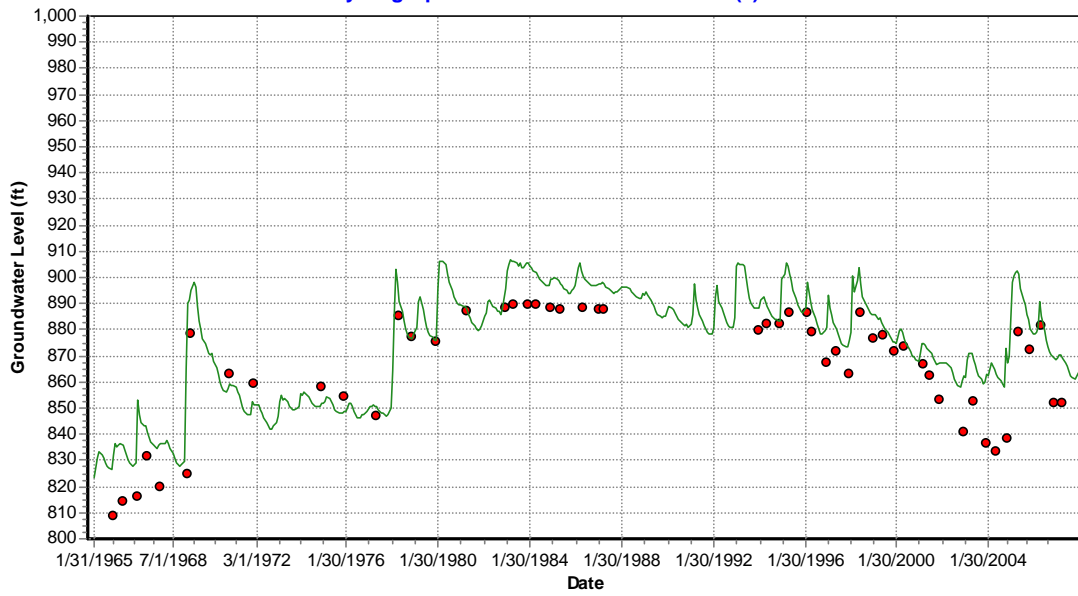
Hydrographs at Calibration Well # RA11(#3 28TH ST)



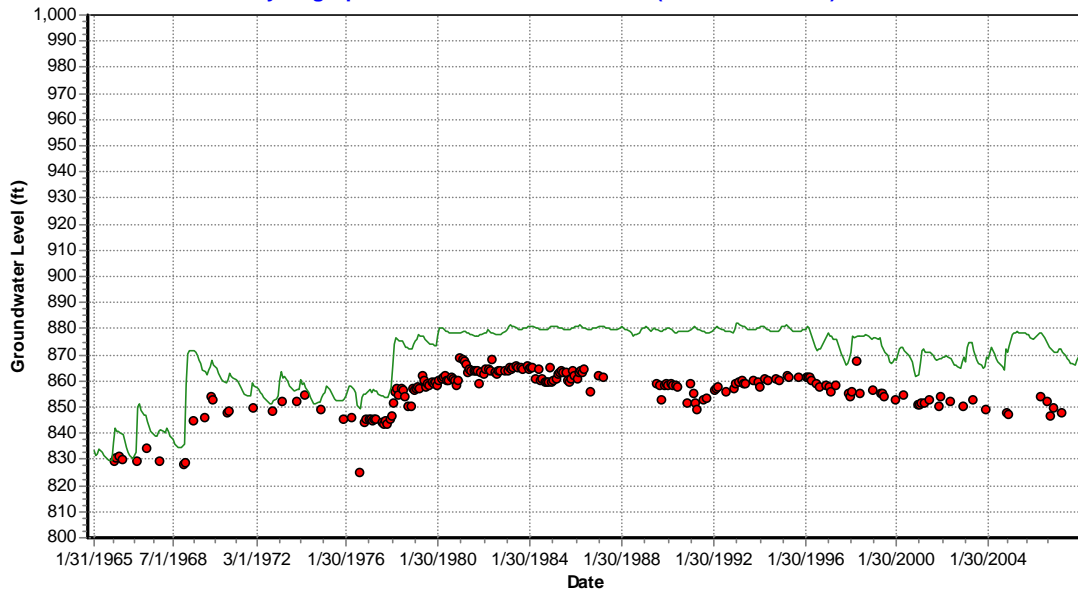
Hydrographs at Calibration Well # RA16(Double D Ranch)



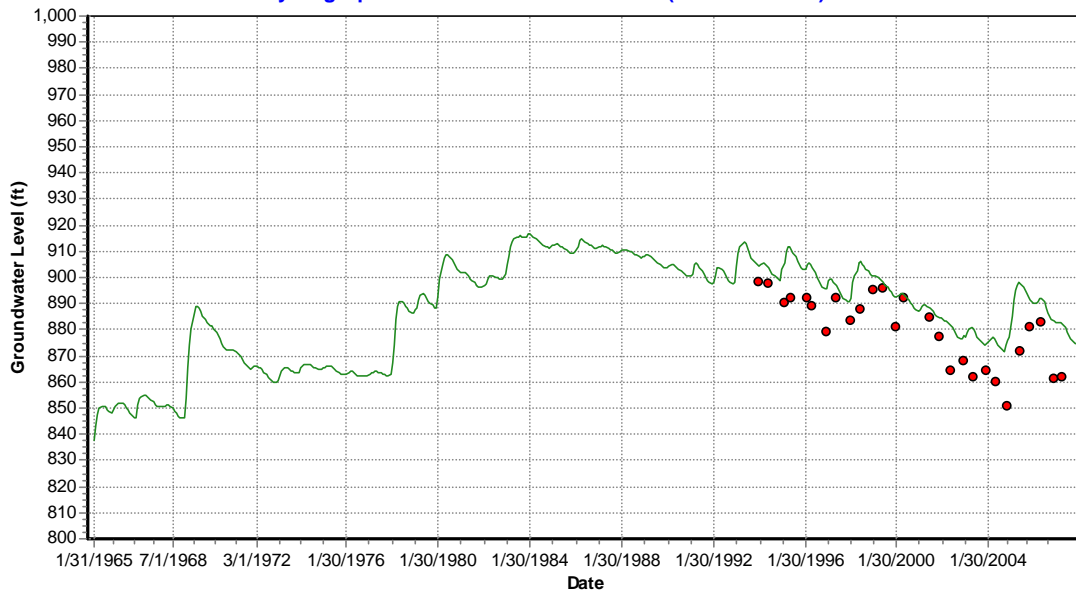
Hydrographs at Calibration Well # RA17(8)



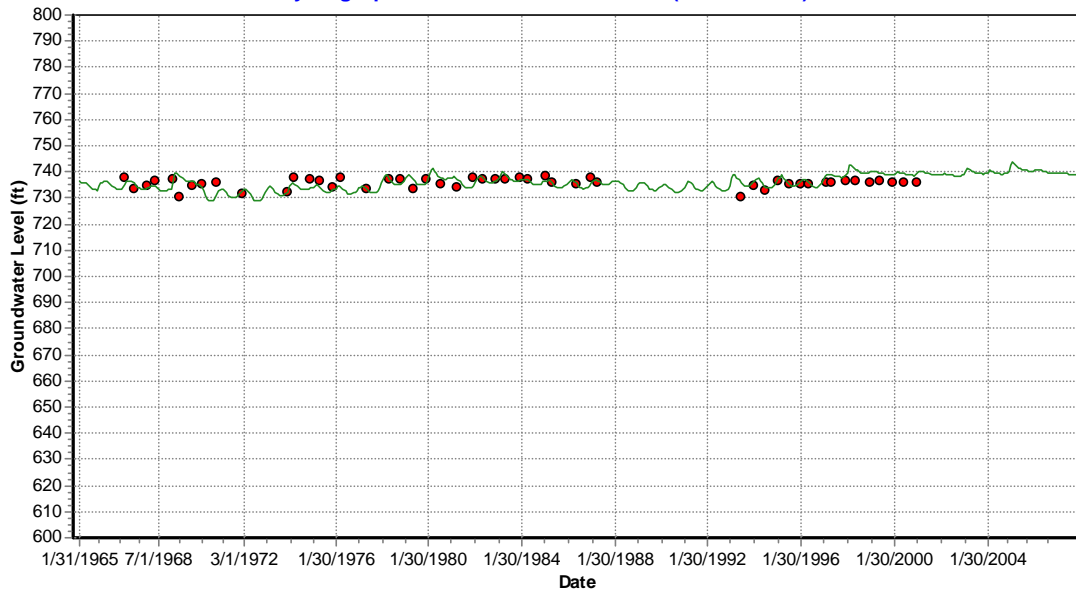
Hydrographs at Calibration Well # RA21(TWIN BUTTES 6)



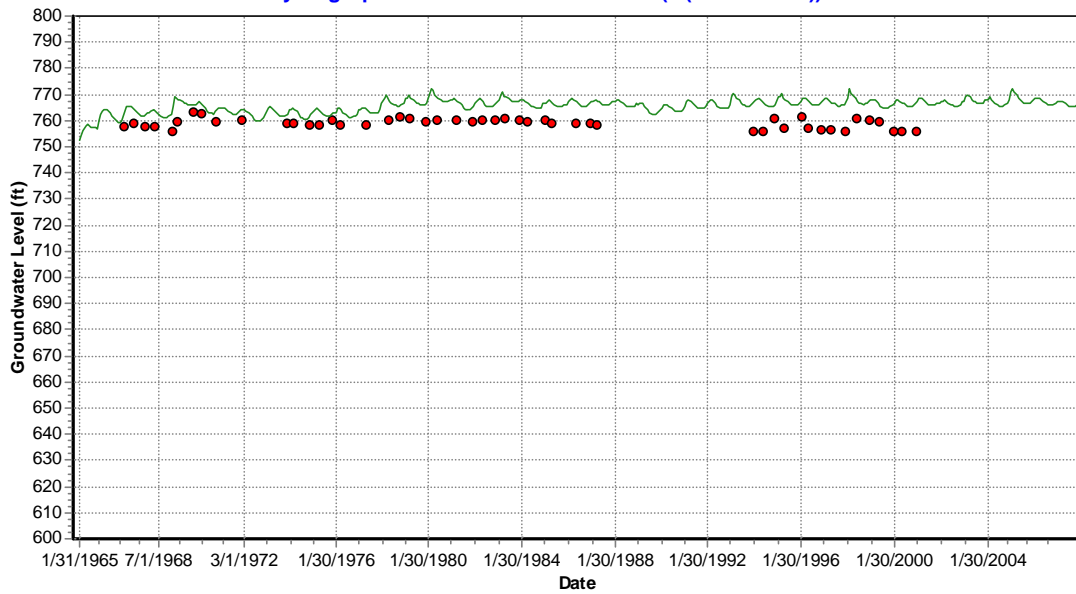
Hydrographs at Calibration Well # RA24(CPC East Side)



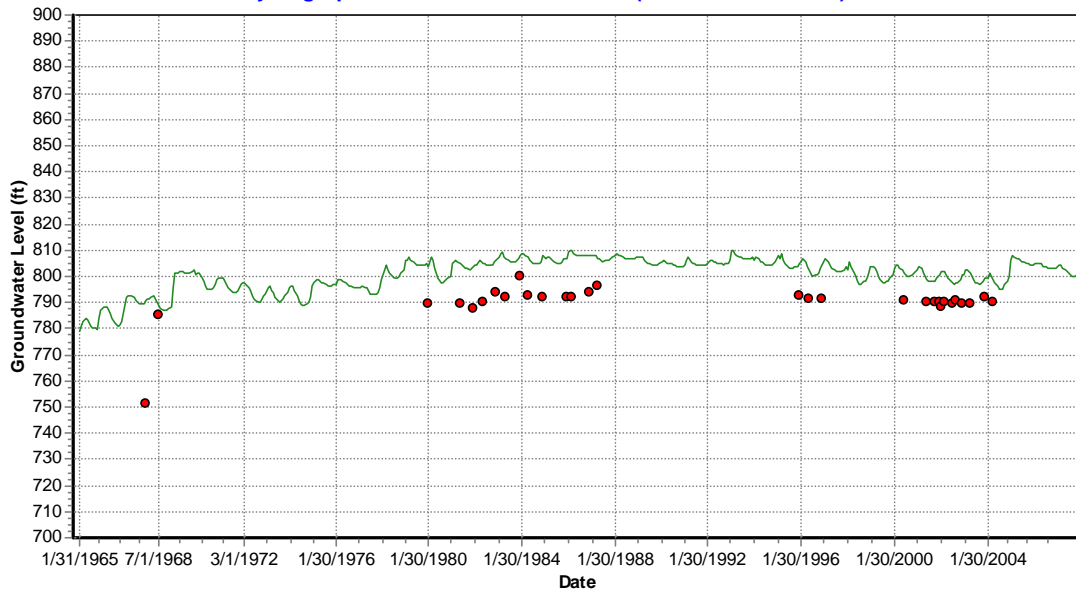
Hydrographs at Calibration Well # RA4(#16 HUNTER)



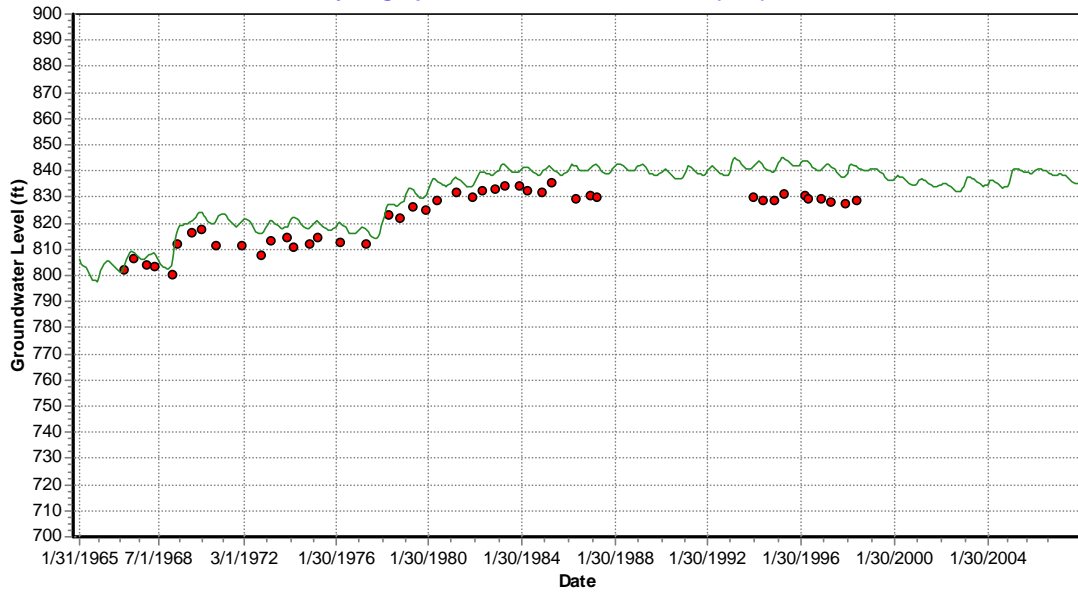
Hydrographs at Calibration Well # RA7(1 (Rio Rancho))



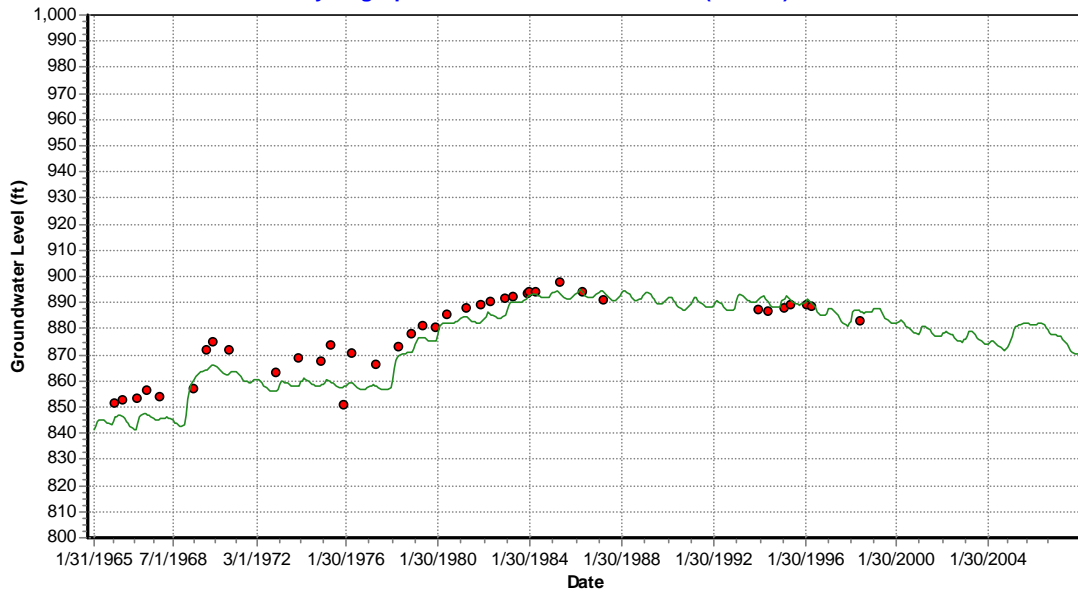
Hydrographs at Calibration Well # RA9(FAIRMONT PARK 2)



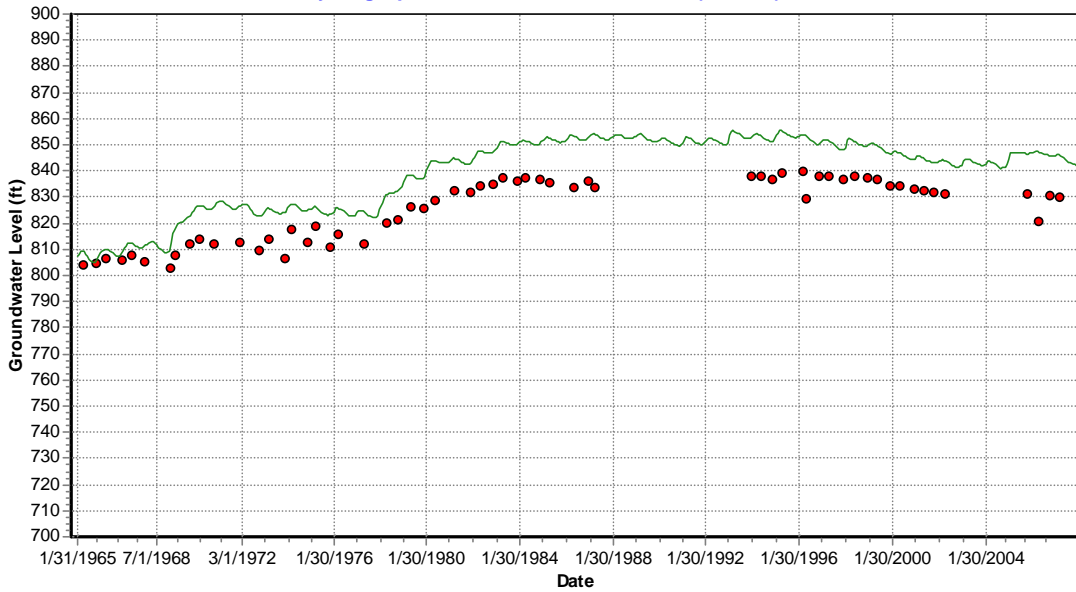
Hydrographs at Calibration Well # RB1(58-1)



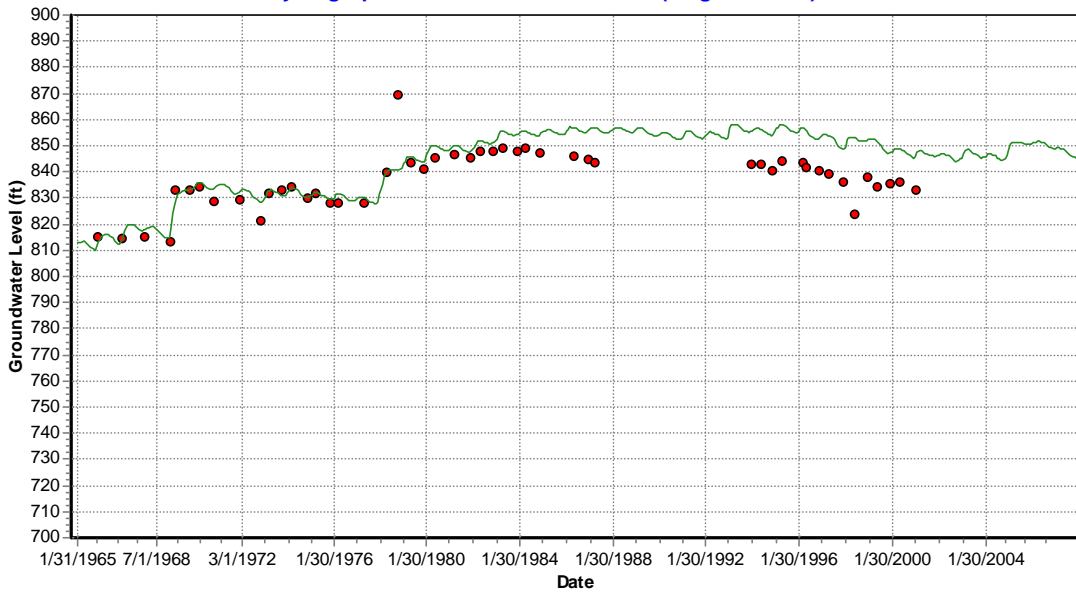
Hydrographs at Calibration Well # RB11(CPC #6)



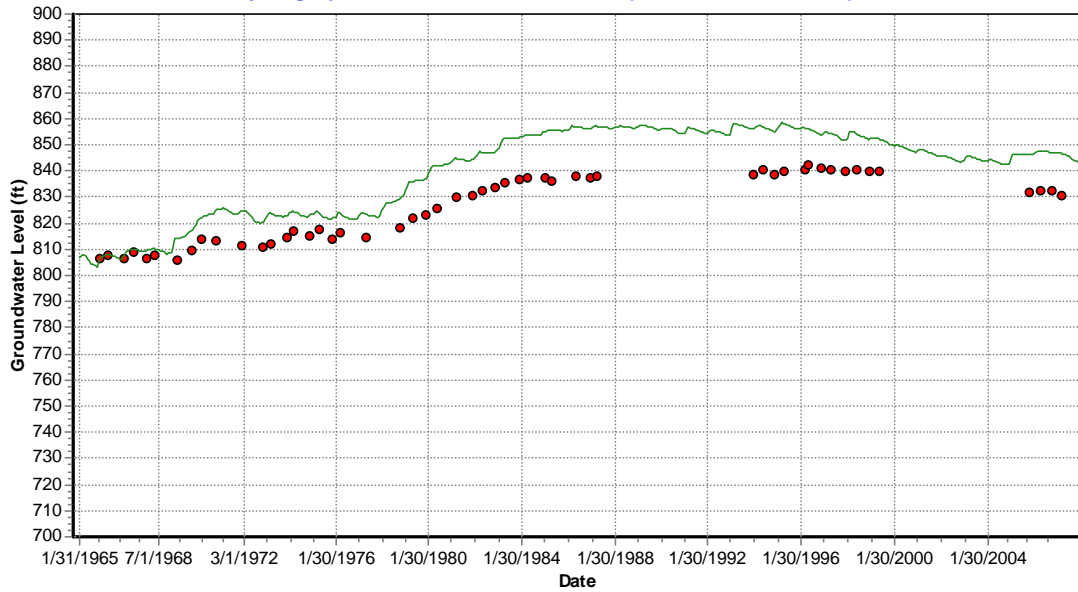
Hydrographs at Calibration Well # RB2(8TH ST)



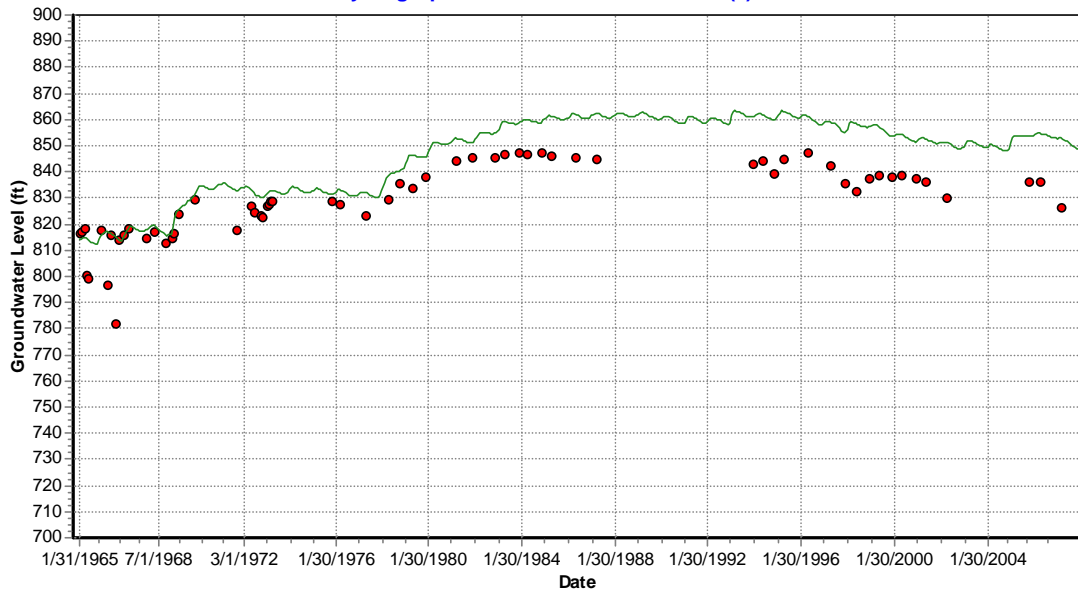
Hydrographs at Calibration Well # RB3(1 Agua Mansa)



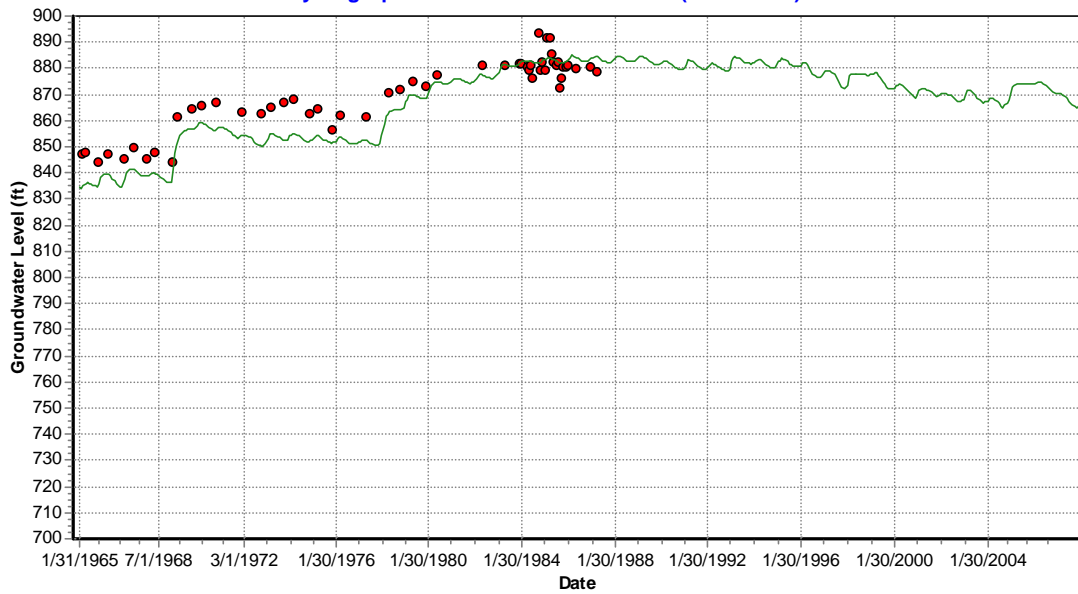
Hydrographs at Calibration Well # RB5(Santa Fe Electric A-1)



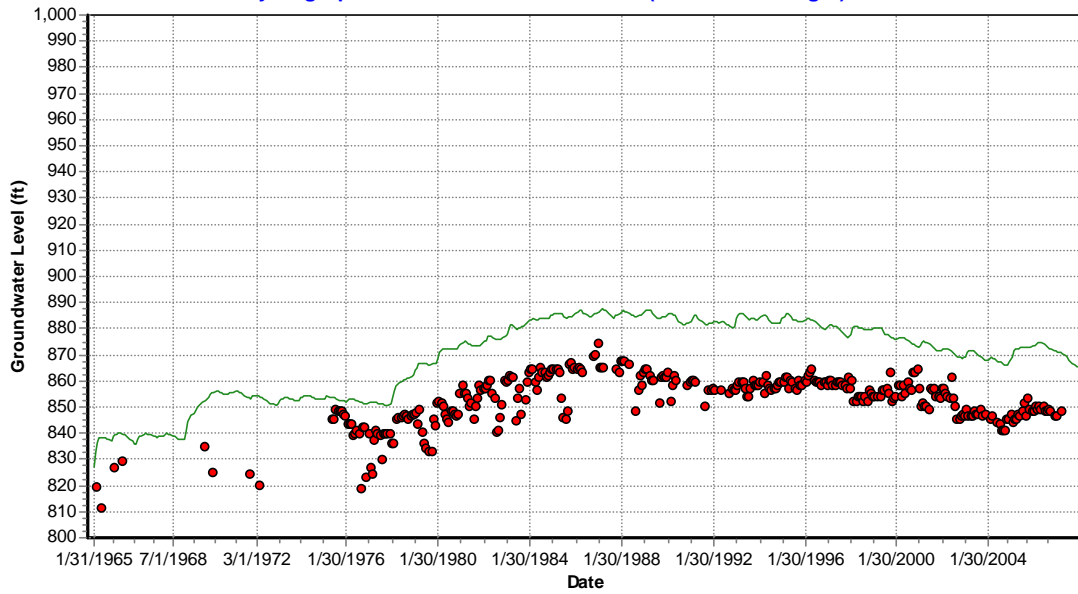
Hydrographs at Calibration Well # RB7(1)



Hydrographs at Calibration Well # RB9(DISPOSAL)

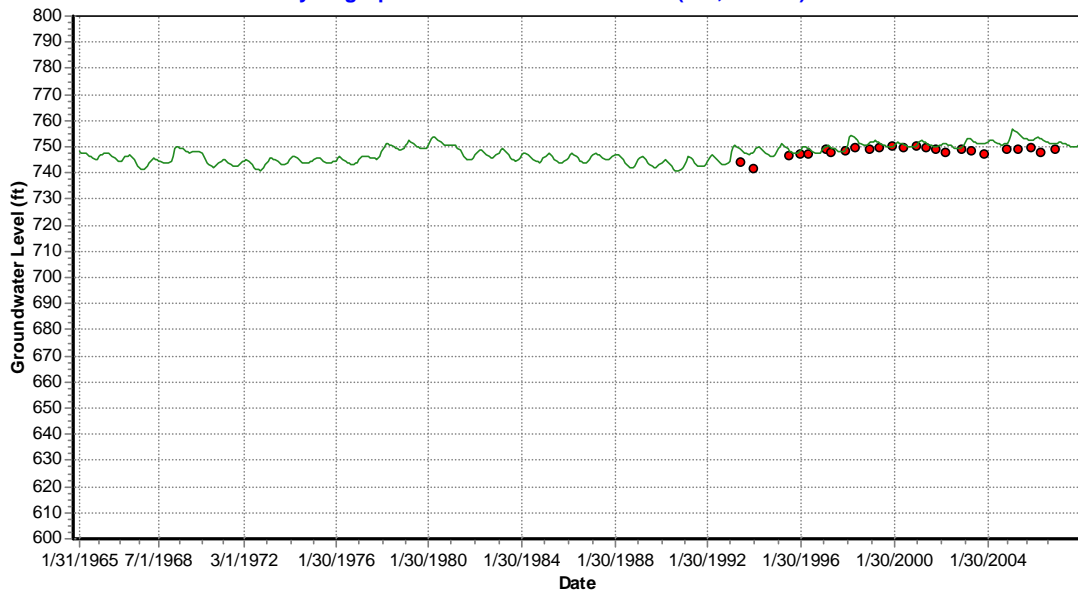


Hydrographs at Calibration Well # RB12(PL29 Cram Wright)

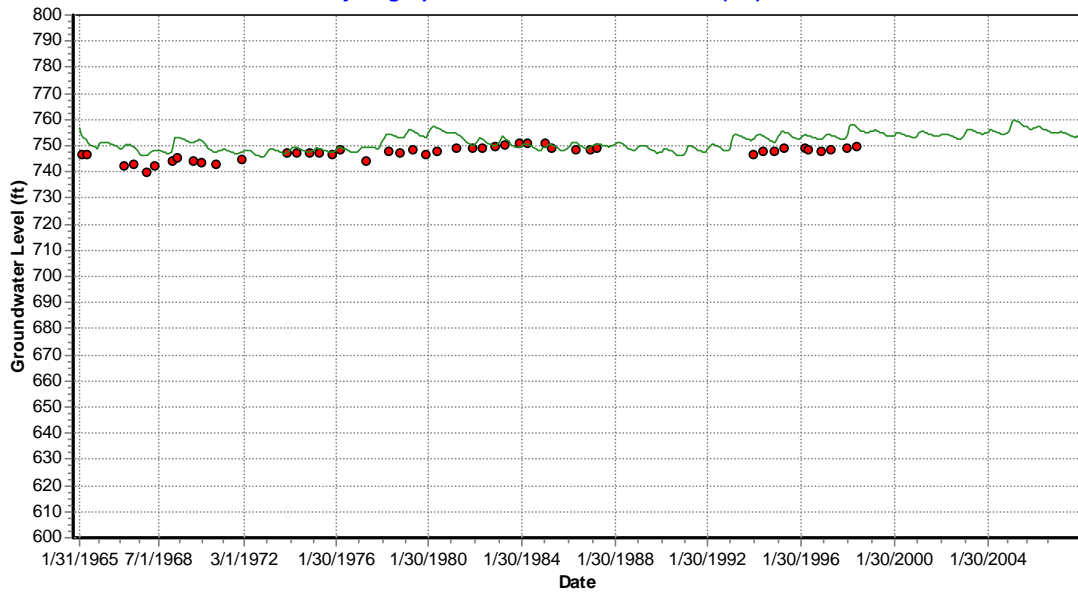




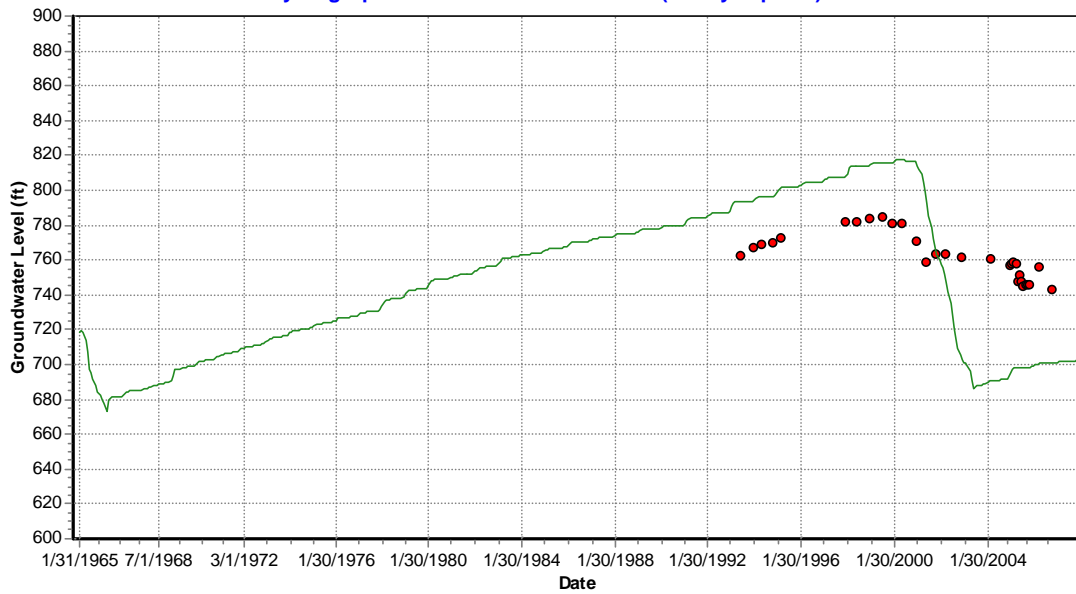
Hydrographs at Calibration Well # RC1(#14, 46th St)



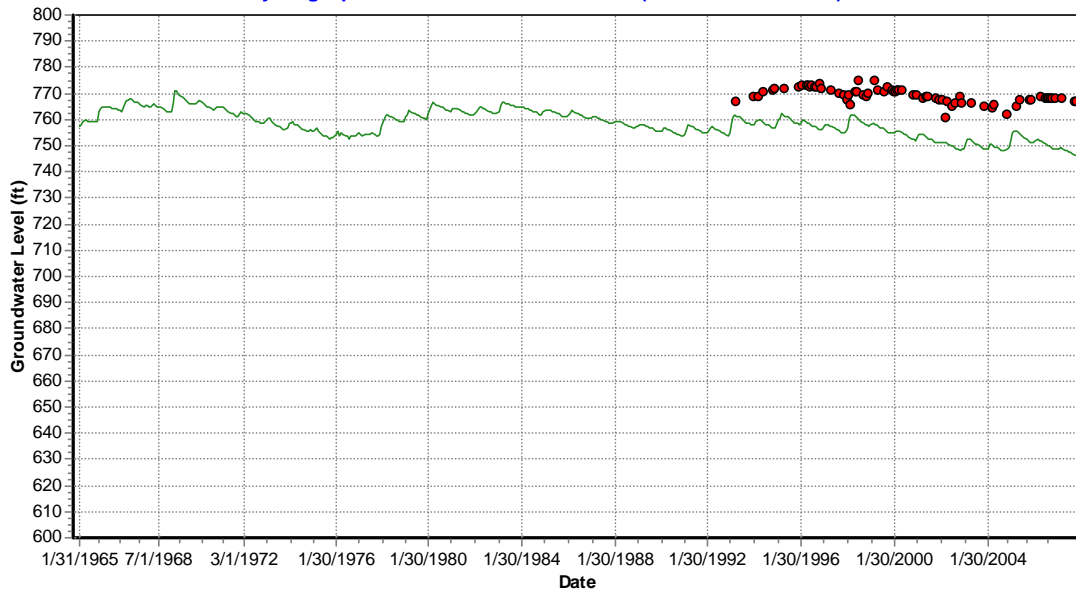
Hydrographs at Calibration Well # RC3(NA)



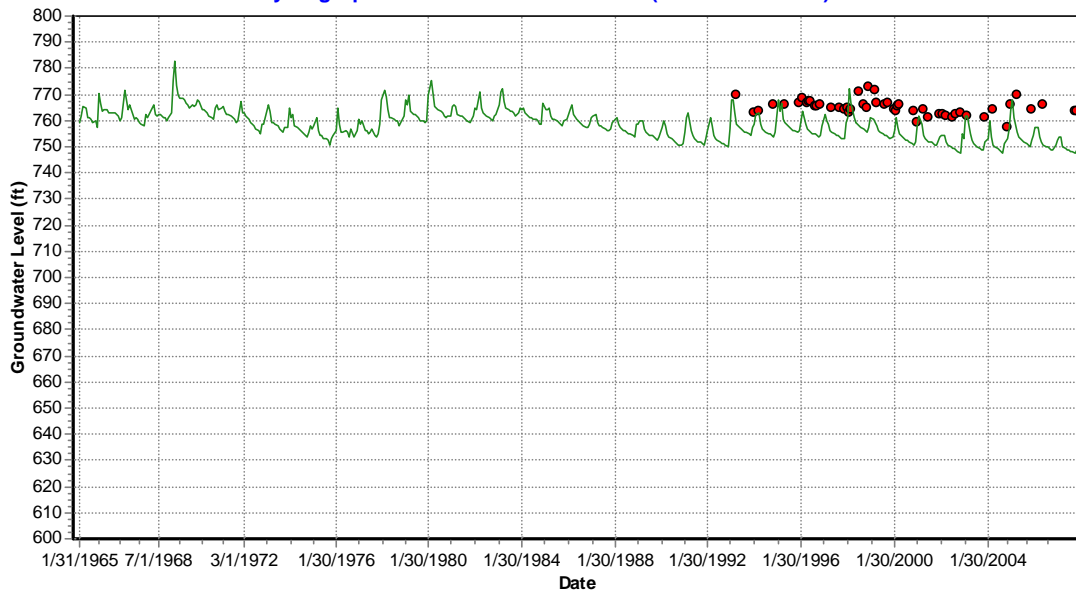
Hydrographs at Calibration Well # RC4(Sunnyslope #5)



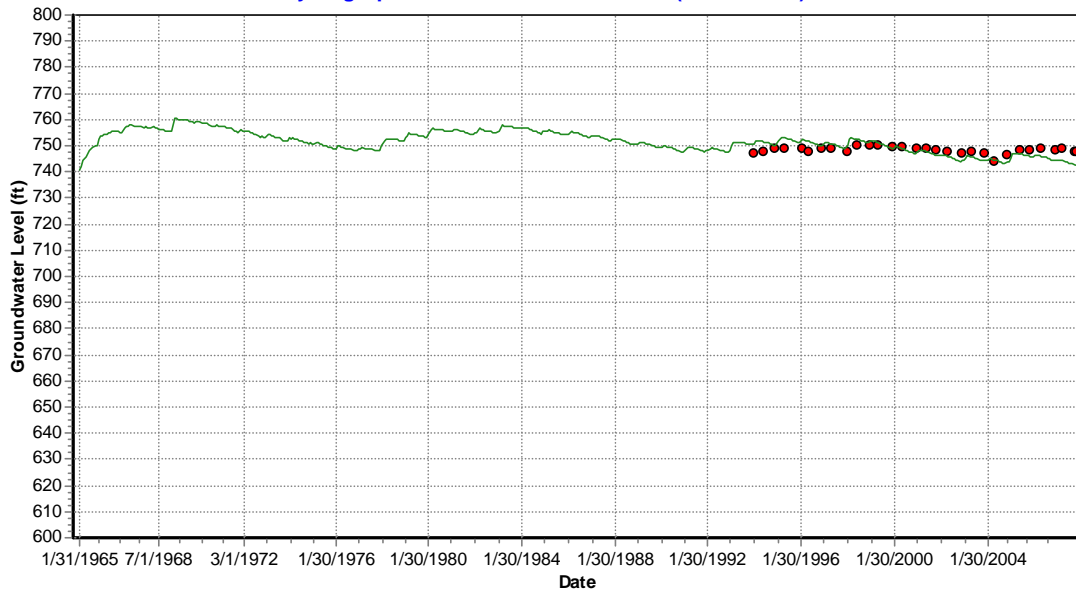
Hydrographs at Calibration Well # RD1(LINCOLN HEIGHTS)



Hydrographs at Calibration Well # RD2(ORANGE ACRES)



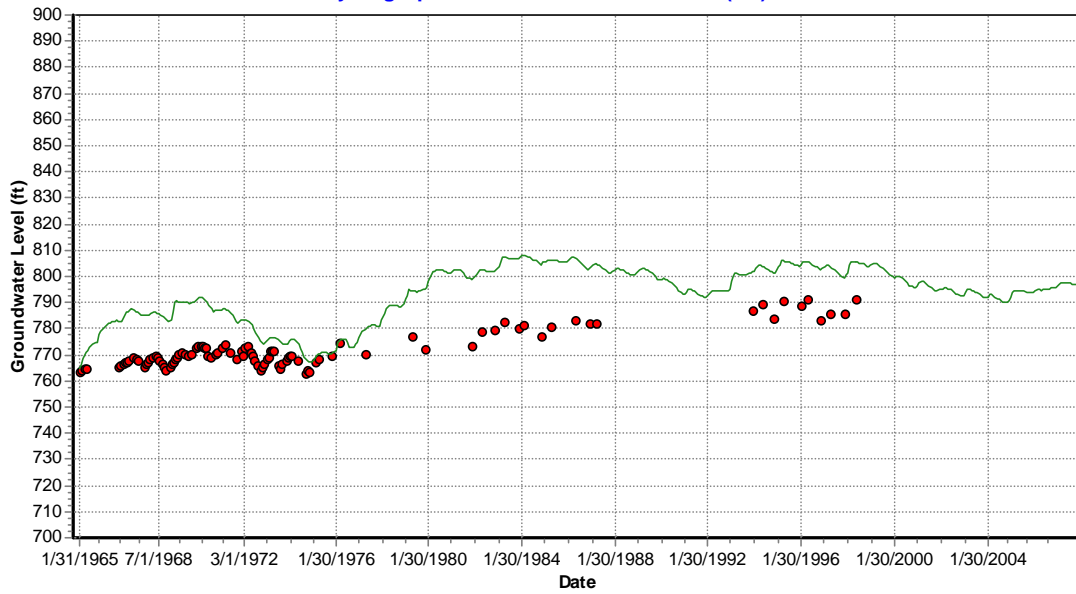
Hydrographs at Calibration Well # RD3(Laura Lane)



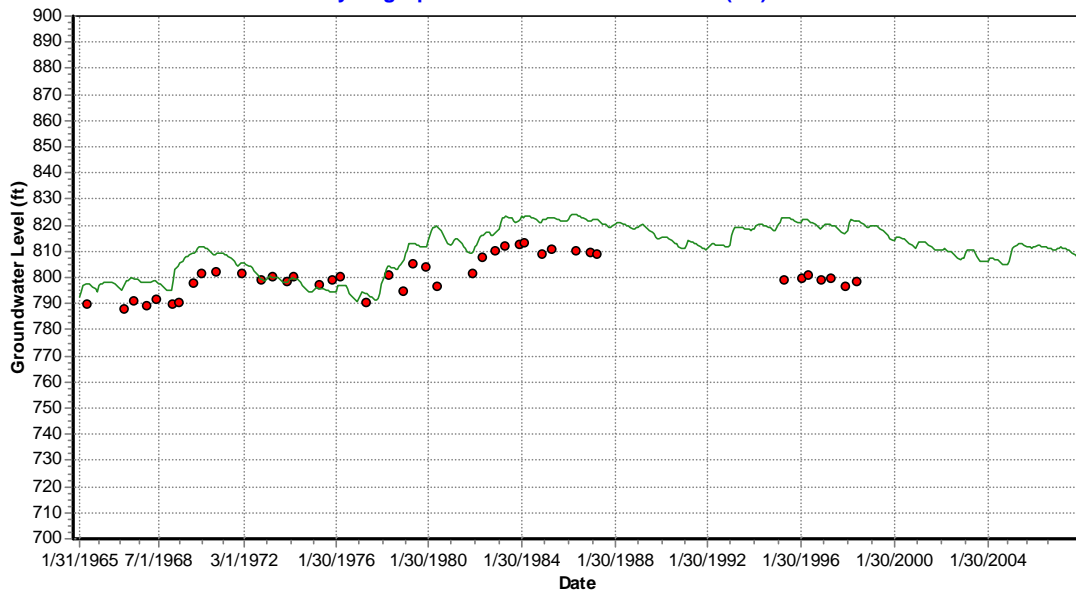
Hydrographs at Calibration Well # RD4(RR 1)



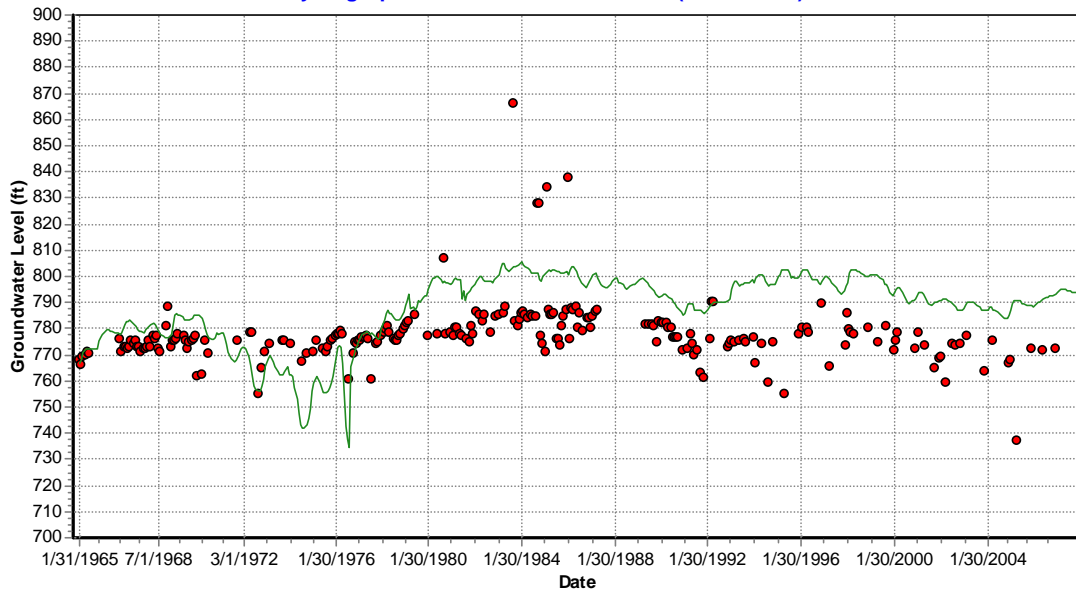
Hydrographs at Calibration Well # RE12(NA)



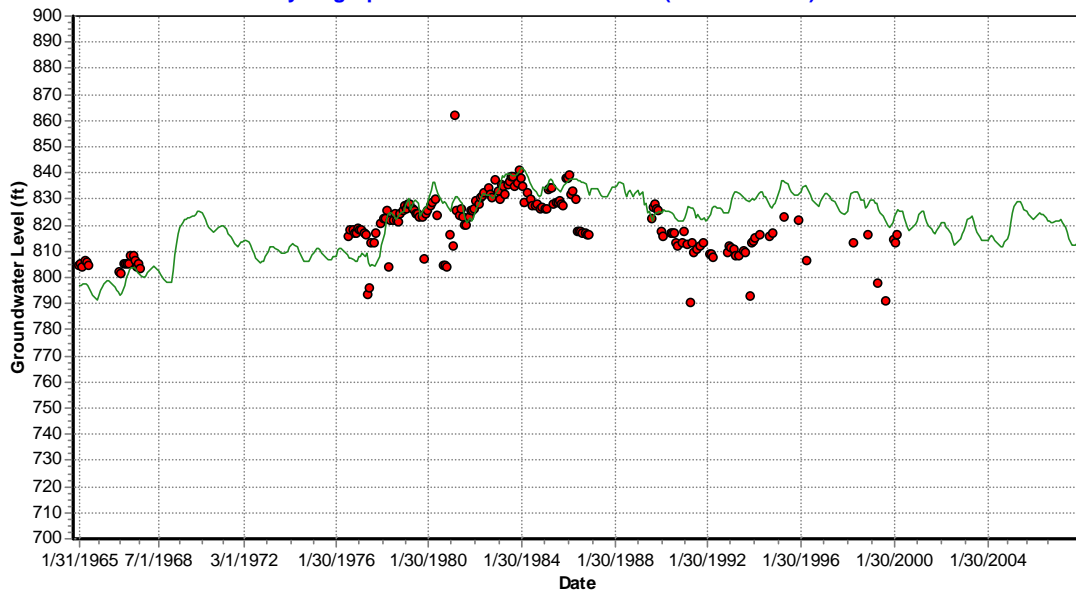
Hydrographs at Calibration Well # RE13(NA)



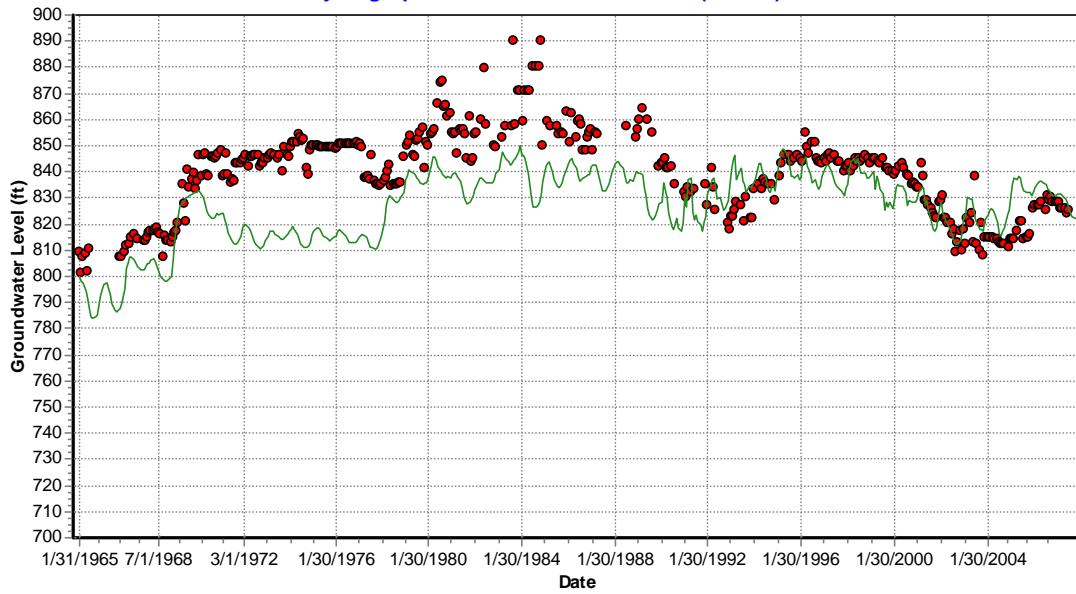
Hydrographs at Calibration Well # RE9(MULBERRY)



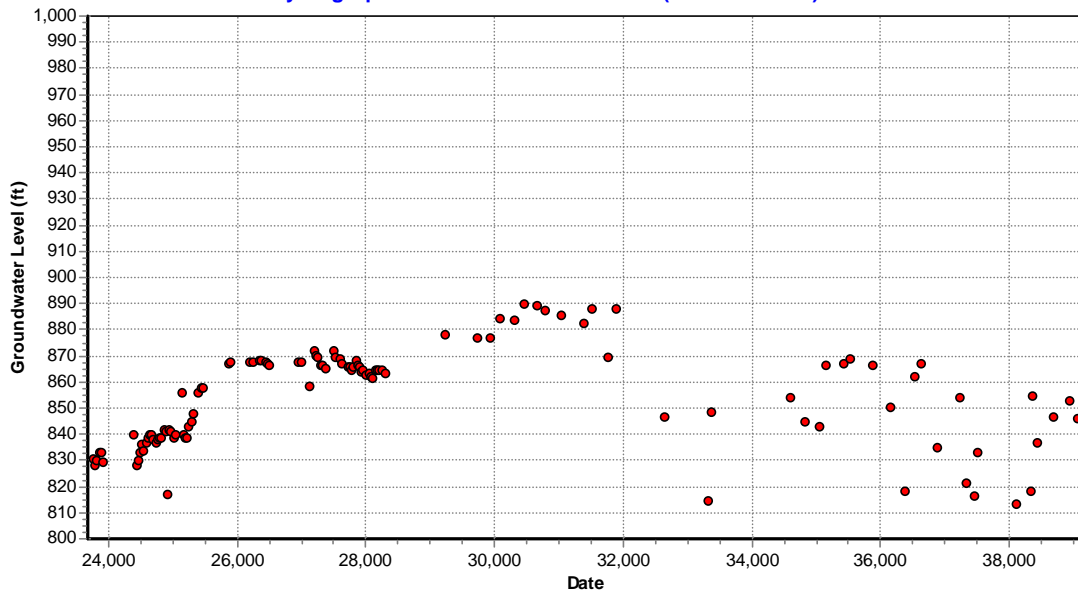
Hydrographs at Calibration Well # RF2(PALMYRITA 1)



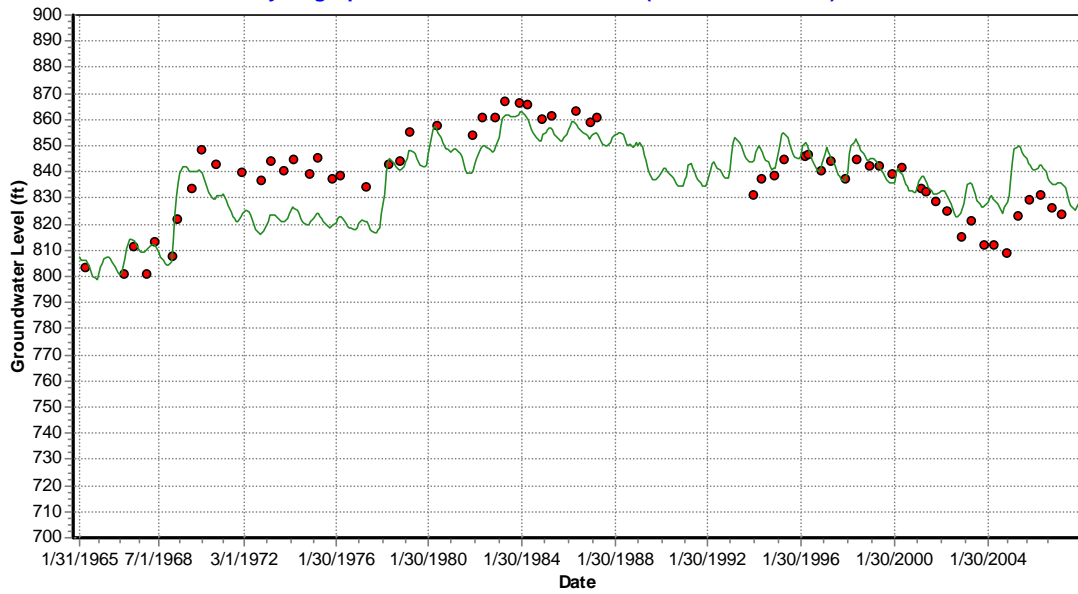
Hydrographs at Calibration Well # RF5(RN #21)



Hydrographs at Calibration Well # RF6(HIGHGROVE 3)



Hydrographs at Calibration Well # RF7(Riv Canal 62 CE 3)



Hydrographs at Calibration Well # RF10(Curtis)

